









-  NORTH
-  PROJECT BOUNDARY
-  300M ASSESSMENT AREA
-  VICTORIA HARBOUR PHASE I WATER CONTROL ZONE
-  FLUSHING WATER INTAKES
F1 KWAI CHUNG HOSPITAL
-  COOLING WATER INTAKES
C1 KWAI CHUNG HOSPITAL
C2 TSUEN WAN
-  TYPHOON SHELTERS
TS1 RAMBLER CHANNEL TYPHOON SHELTER
-  MARINE WATER QUALITY MONITORING STATIONS
VM12 RAMBLER CHANNEL (SOUTH)
VM14 RAMBLER CHANNEL (NORTH)
VT8 RAMBLER CHANNEL (TYPHOON SHELTER)

Rev. 修改	Date 日期	Description 內容摘要	Drawn 繪圖	Checked 校核


土木工程拓展署
CEDD Civil Engineering and Development Department

OFFICE: NEW TERRITORIES NORTH AND WEST DEVELOPMENT OFFICE
 AGREEMENT NO. CE 8/2012 (HY)
 FLYOVER FROM KWAI TSING INTERCHANGE UP-RAMP TO KWAI CHUNG ROAD – INVESTIGATION

WATER CONTROL ZONE AND WATER SENSITIVE RECEIVERS

Drawing No. 圖則編號		FIGURE 5.1			
Designed 設計	FYS	Drawn 繪圖	Checked 校核	Scale 比例	Status 狀況
Approved 批准	ICWR	Date 日期	08/14	AS SHOWN	FINAL

